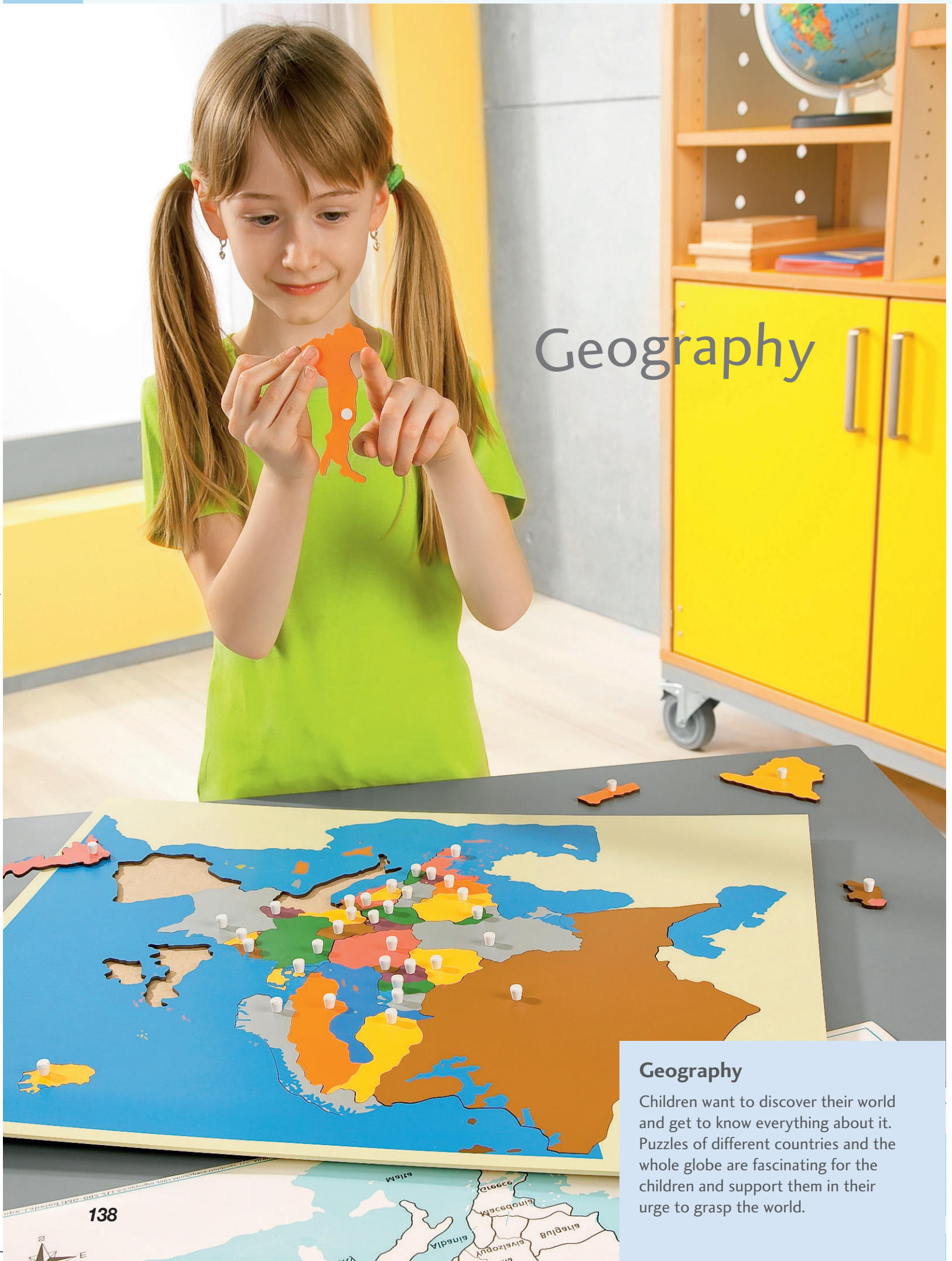



# Geography



## Geography

Children want to discover their world and get to know everything about it. Puzzles of different countries and the whole globe are fascinating for the children and support them in their urge to grasp the world.



### 130579 Circle for World Map

Transparent plastic circle, on which the hemispheres of the continent puzzle can be drawn. Ø 27 cm.




### 130868 Set of Land and Water Form Trays 1

6 trays containing the following complimentary land and water forms: lake-island, gulf-peninsula, strait-isthmus. Dimensions: 20 x 20 x 4 cm.



### 130867 Set of Land and Water Form Trays 2

4 trays containing the following complimentary land and water forms: system of lakes-archipelago, bay-cape. Dimensions: 20 x 20 x 4 cm.



### A 130629 Land Form Cards

### B 130635 Land Form Cards Storage Bin

With the help of this material, the children learn to distinguish different land and water shapes and to name them. The set contains 10 plastic cards (20 x 20 cm), each with a positive and a negative image of different land and water shapes.



### 130636 Cards for the world parts

Children want to discover their world and get to know everything about it. Puzzles of different countries and the whole globe are fascinating for the children and support them in their urge to grasp the world.

Puzzles

Control Maps

labeled

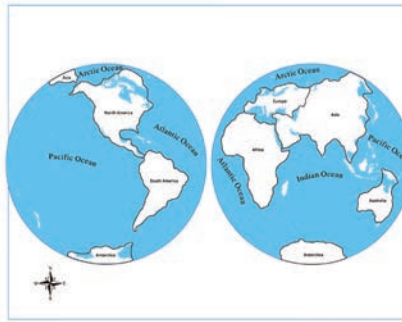
unlabeled

Continents

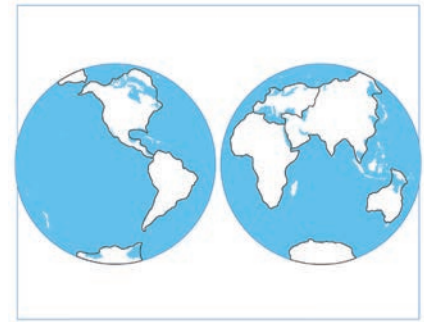
A



130578 Puzzle Map Continents



130591 Control Map Labeled



130592 Control Map Unlabeled

Europe

B



130593 Puzzle Map Europe



130594 Control Map Labeled



130595 Control Map Unlabeled

North America

C



130596 Puzzle Map North America



130597 Control Map Labeled



130598 Control Map Unlabeled

South America

D



130599 Puzzle Map South America



130605 Control Map Labeled



130606 Control Map Unlabeled

### Geography Puzzles

The sturdy wooden puzzles provide for different activities: Feeling the shape, drawing, naming the pieces and, of course, laying puzzles! The puzzles are also political maps. The individual continents and/or countries are brightly colored and clearly distinguish themselves from the respective neighboring country. The capitals can easily be recognized due to the little knob.

Dimensions: 57 x 45 cm.

**130637** Map Cabinet for 8 Puzzle Maps (not shown)

**130638** Map Stand for 8 Puzzle Maps (not shown)



## Puzzles

## Control Maps

labeled

unlabeled

**E**



**130607** Puzzle Map Africa



**130608** Control Map Labeled



**130609** Control Map Unlabeled

Africa

**F**



**130613** Puzzle Map Asia



**130624** Control Map Labeled



**130625** Control Map Unlabeled

Asia

**G**



**130626** Puzzle Map Australia



**130627** Control Map Labeled



**130628** Control Map Unlabeled

Australia